

This map is reproduced from Ordnance Survey material by permission of the Controller of Her Majesty's Stationery Office. Crown copyright. Unauthorised reproduction infringes Crown copyright and may lead to prosecution or civil proceedings. Licence Number: 100023597

PROPOSED KEY:
— Temporary Single Yellow Line

Rev	By	Chk	Apprv	Date	Description
A	KS	ADL	ADL	11/10/2017	Sarabone Lane temporary TRD made permanent



CH2M HILL
 1 The Square Temple Quay Bristol BS1 6DG
 Tel +44 (0)117 910 2580 Fax +44 (0)117 910 2581
 www.ch2m.com



Project **PORTISHEAD BRANCH LINE (METROWEST PHASE 1)**

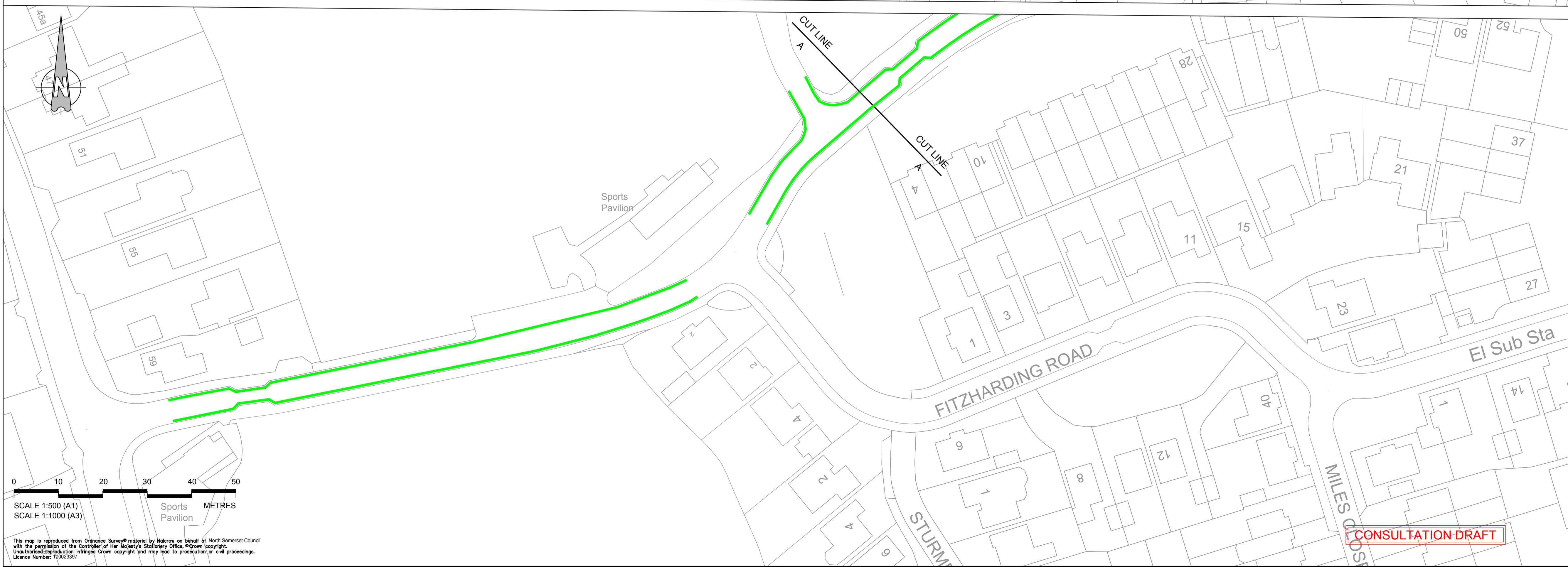
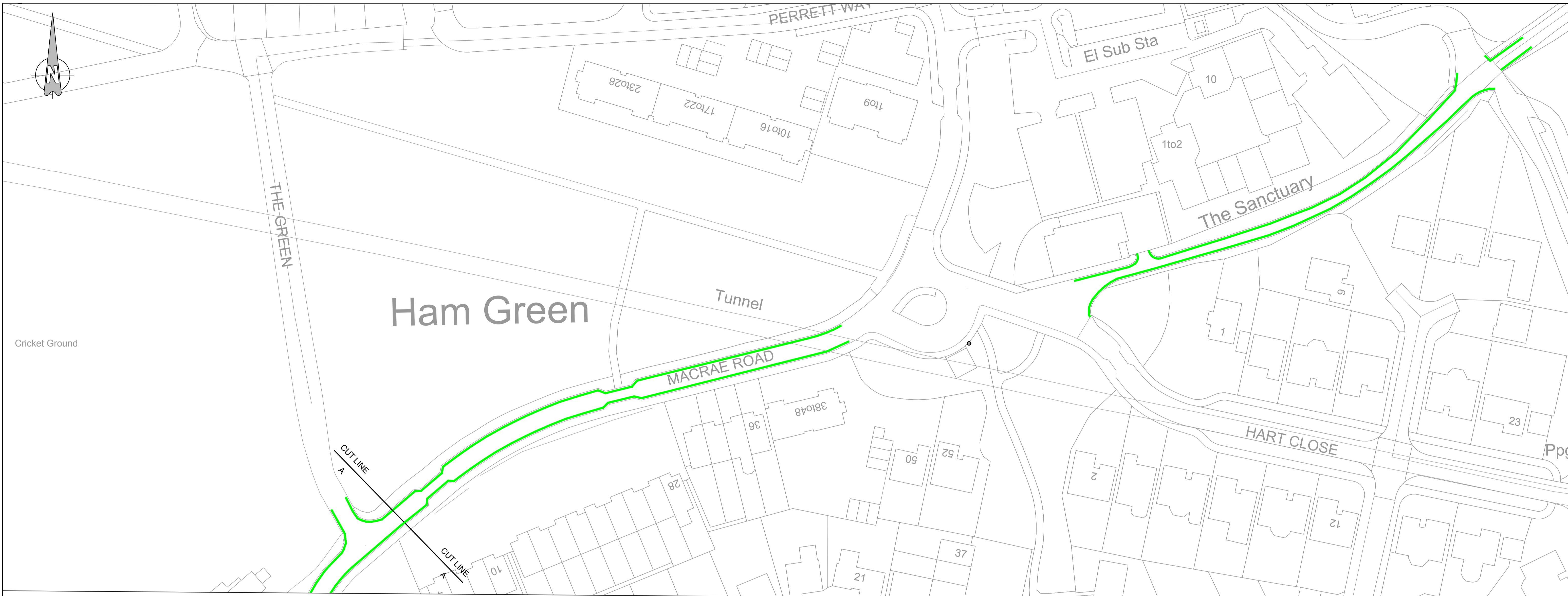
Drawing **PILL STATION TEMPORARY TRAFFIC REGULATION ORDERS**

Drawn by: ADS Date: 03/10/2017
 Checked by: HS Date: 05/10/2017
 Approved by: ADL Date: 05/10/2017

CONSULTATION DRAFT

Drawing No. **467470.BQ.04.20-216** Revision **A**

Drawing Scale: 1:1000 @ A1



PROPOSED KEY:

— Temporary Single Yellow Line

Rev	By	Chkd	Apprd	Date	Description

travelwest
Bath & North East Somerset, Bristol, North Somerset and South Gloucestershire Councils working together to improve your local transport.

CH2M HILL
1 The Square Temple Quay Bristol BS1 6DG
 Tel +44 (0)117 910 2580 Fax +44 (0)117 910 2581
 www.ch2m.com

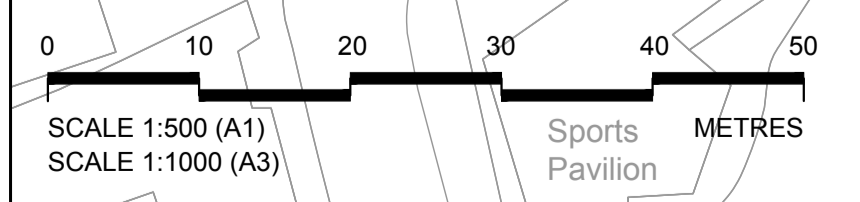
ch2m

Project: **PORTISHEAD BRANCH LINE (METROWEST PHASE 1)**

Drawing: **HAM GREEN TEMPORARY TRAFFIC REGULATION ORDERS**

Drawn by: ADS	Date: 03/10/2017
Checked by: ADL	Date: 05/10/2017
Approved by: ADL	Date: 05/10/2017
Drawing No.	Revision
467470.BQ.04.20-226	-

Drawing Scale: 1:500 @ A1



This map is reproduced from Ordnance Survey material by His Majesty's Stationery Office, Crown copyright. Unauthorised reproduction infringes Crown copyright and may lead to prosecution or civil proceedings. Licence Number: 10002337

CONSULTATION DRAFT